

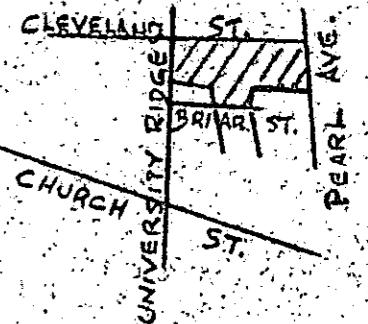
REF: BLOCK BOOK 91.2-1-186

FILED
GREENVILLE S.C.

AUG 4 1982

AUG 10 10 49 AM '82

CONNOR TANKERSLEY
R.M.C.



UNIVERSITY RIDGE

CLEVELAND STREET
S 0-27 W 607.75

S 12-06 E 186.83
S 6-00 E 116.0

S 88-56 E 323.18

PARCEL A
10.28 AC.

SMILEY
N 10-15 E 235.58

SMILEY
N 10-52 E 192.7

PARCEL B
0.05 AC.

COLE-Block BUILDINGS

SMILEY
N 10-30 W 237.92

N 62-34 W 29.2

COVERHEAD TURNER

N 10-29 E 967.60

172.10


S 80-07 W 597.54

PEARL AVENUE

Magnetic North


THIS PLAT IS NOT A SUBDIVISION
AS DEFINED BY THE GREENVILLE
COUNTY SUBDIVISION REGULATIONS.
8/4/82 *F. J. Forbes*
Chairman, Secretary, or Director of
Planning
Greenville County Planning Commission

I HEREBY CERTIFY THAT THE RATIO OF PRECISION OF
THE FIELD SURVEY IS 1/5439 AS SHOWN & WAS
DETERMINED BY THE DMD METHOD.



2941
9-D-46

PROPERTY OF
SCHOOL DISTRICT OF GREENVILLE COUNTY
GREENVILLE, SOUTH CAROLINA
SCALE 1"=100' 7-22-82



PIEDMONT ENGINEERS & ARCHITECTS & PLANNERS
GREENVILLE SOUTH CAROLINA

MICROFILMED